




**Appendix B1**  
Site Location Map and  
Site Location Plan



# BUSCONNECTS DUBLIN CORE BUS CORRIDORS INFRASTRUCTURE WORKS

## BLANCHARDSTOWN TO CITY CENTRE CORE BUS CORRIDOR SCHEME

DRAWING SERIES NUMBER(S)	DRAWING SERIES DESCRIPTION
BCIDC-ARP-SPW_IX-0005_XX_00-DR-CR-0001	BLANCHARDSTOWN TO CITY CENTRE CORE BUS CORRIDOR SCHEME. SITE LOCATION MAP AND SITE LOCATION PLAN. COVER SHEET
BCIDC-ARP-SPW_KP-0005_XX_00-DR-CR-0001	BLANCHARDSTOWN TO CITY CENTRE CORE BUS CORRIDOR SCHEME. SITE LOCATION MAP
BCIDC-ARP-SPW_ZZ-0005_XX_00-DR-CR-0001 to 0006	BLANCHARDSTOWN TO CITY CENTRE CORE BUS CORRIDOR SCHEME. SITE LOCATION PLAN

C:\26800\001\26840\1-004\_1-internal\4-02 Drawings\4-02 BCIDC\BCIDC000503 SPW\Drawings\DR\BCIDC-ARP-SPW\_IX-0005\_XX\_00-DR-CR-0001.dwg

**Disclaimer:**

a. © National Transport Authority (NTA) 2022. This drawing is confidential and the copyright in it is owned by NTA. This drawing must not be either loaned, copied or otherwise reproduced in whole or in part or used for any purpose without the prior permission of NTA.

b. This drawing is to be used for the design element identified in the titlebox. Other information shown is to be considered indicative only. The drawing is to be read in conjunction with all other relevant design drawings.

c. O.S. data used for plans are printed under © Ordnance Survey Ireland Government of Ireland. All rights reserved. Licence Number 2022/OSI\_NMA\_180 National Transport Authority. All elevations are in metres and relate to OSI Geoid Model (OSGM15) Mean Head. All Co-ordinates are in Irish Transverse Mercator Grid (ITM) as defined by OSI active local GPS station.

d. Information concerning the position of apparatus shown on this drawing is based on drawings supplied by the utility owners and/or the utility works contractor, whilst every care has been taken in the preparation of this drawing, positions should be taken as approximate and are intended for general guidance only and no representation is made by the NTA as to the accuracy, completeness, sufficiency or otherwise of this drawing and the position of the apparatus. The information contained herein does not purport to be comprehensive or final as the apparatus is subject to being altered and/or superceded. Recipients should not rely on this information. Any liabilities are hereby expressly disclaimed.

e. The information contained herein has been provided by the NTA but does not purport to be comprehensive or final. Recipients should not rely on the information. Neither the NTA nor any of its directors, officers, employees, agents, stakeholders or advisers make any representation or warranty as to, or accept any liability or responsibility in relation to, the adequacy, accuracy, reasonableness or completeness of the information provided as part of this document or any matter on which the information is based (including but not limited to loss or damage arising as a result of reliance by recipients on the information or any part of it). Any liabilities are hereby expressly disclaimed.

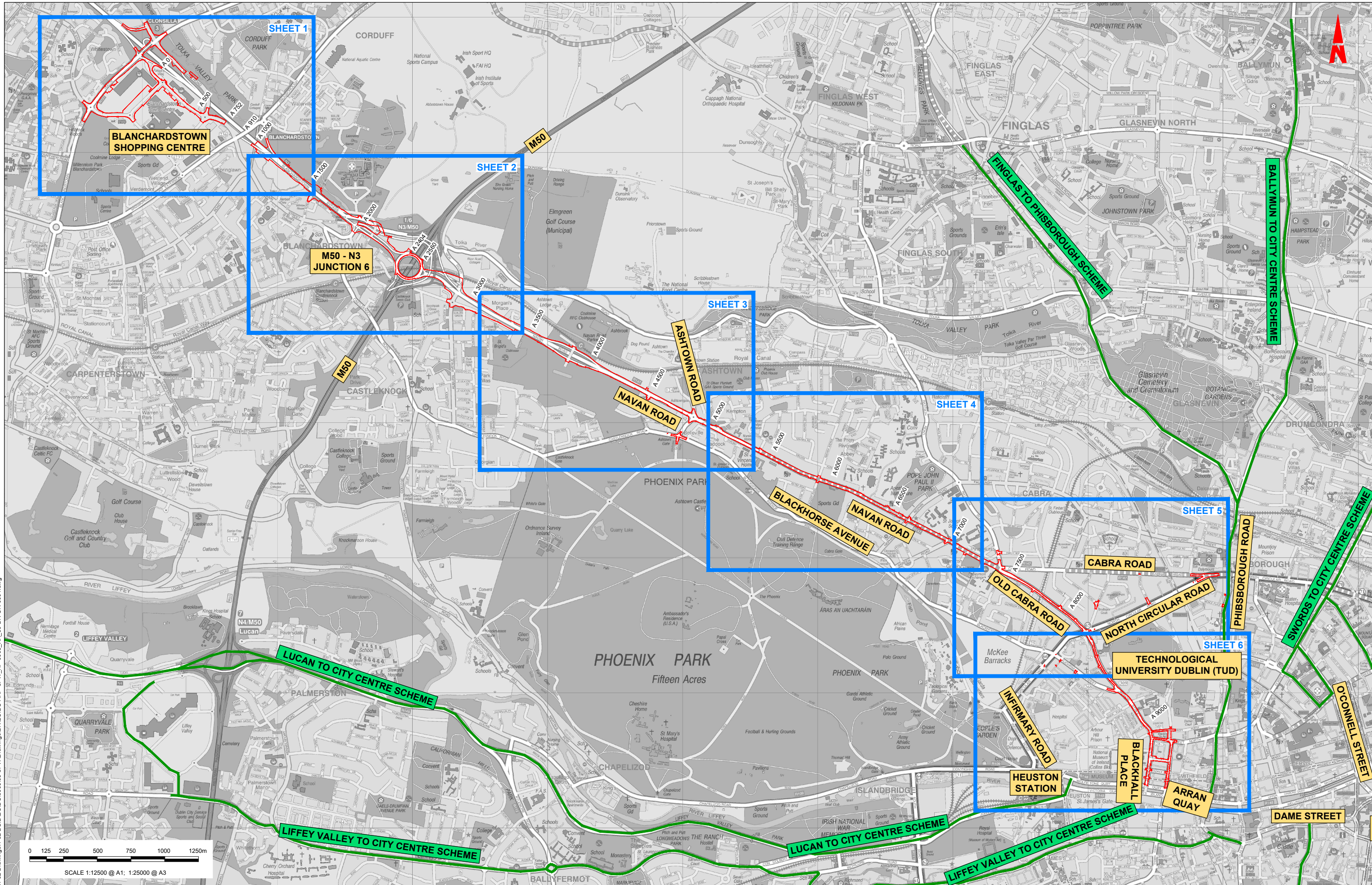


Rev	Date	Drn	Chk'd	App'd	Description
M01	04/04/2022	BM	GE	BD	ISSUE FOR PHASE 4: PLANNING

Date	04/04/2022	Scale	N/A @ A1 N/A @ A3	Drawn	BM	Checked	GE	Approved	BD
Project Code	BCIDC	Originator Code	ARP	OMS Code	268401-00				

<b>Programme Title</b> BUSCONNECTS DUBLIN CORE BUS CORRIDORS INFRASTRUCTURE WORKS			
<b>Drawing Title</b> BLANCHARDSTOWN TO CITY CENTRE CORE BUS CORRIDOR SCHEME SITE LOCATION MAP AND SITE LOCATION PLAN COVER SHEET			
Drawing File Name	BCIDC-ARP-SPW_IX-0005_XX_00-DR-CR-0001	Sheet Number	01 of 01
Status	A	Rev	M01

DO NOT SCALE USE FIGURED DIMENSIONS ONLY



C:\268001\268401-004\_1\internal\4-02 Drawings\4-02 BCID\BCID-000503 SPW\Drawings\DR\BCID-ARP-SPW\_KP-0005\_XX\_00-DR-CR-0001.dwg

**Disclaimer:**  
 a. © National Transport Authority (NTA) 2022. This drawing is confidential and the copyright in it is owned by NTA. This drawing must not be either loaned, copied or otherwise reproduced in whole or in part or used for any purpose without the prior permission of NTA.  
 b. This drawing is to be used for the design element identified in the title block. Other information shown is to be considered indicative only. The drawing is to be read in conjunction with all other relevant design drawings.  
 c. O.S. data used for plans are printed under © Ordnance Survey Ireland Government of Ireland. All rights reserved. Licence Number 2022/OSI\_NMA\_180 National Transport Authority. All elevations are in metres and relate to OSI Geoid Model (OSGM15) Mean Head. All Co-ordinates are in Irish Transverse Mercator Grid (ITM) as defined by OSI active local GPS station.  
 d. Information concerning the position of apparatus shown on this drawing is based on drawings supplied by the utility owners and/or the utility works contractor, whilst every care has been taken in the preparation of this drawing, positions should be taken as approximate and are intended for general guidance only and no representation is made by the NTA as to the accuracy, completeness, sufficiency or otherwise of this drawing and the position of the apparatus. The information contained herein does not purport to be comprehensive or final as the apparatus is subject to being altered and/or superceded. Recipients should not rely on this information. Any liabilities are hereby expressly disclaimed.  
 e. The information contained herein has been provided by the NTA but does not purport to be comprehensive or final. Recipients should not rely on the information. Neither the NTA nor any of its directors, officers, employees, agents, stakeholders or advisers make any representation or warranty as to, or accept any liability or responsibility in relation to, the adequacy, accuracy, reasonableness or completeness of the information provided as part of this document or any matter on which this information is based (including but not limited to loss or damage arising as a result of reliance by recipients on the information or any part of it). Any liabilities are hereby expressly disclaimed.

**Project Ireland 2040**  
 Building Ireland's Future

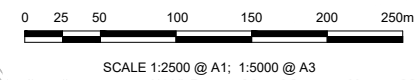
Rev	Date	Drn	Chk'd	App'd	Description
M01	04/04/2022	BM	GE	BD	ISSUE FOR PHASE 4: PLANNING

Client	Engineering Designer	Programme Title
NTA Udarás Náisiúnta Iompair National Transport Authority	ARUP	BUSCONNECTS DUBLIN CORE BUS CORRIDORS INFRASTRUCTURE WORKS
Date	Scale	Drawing
04/04/2022	1:12,500 @ A1 1:25,000 @ A3	BM
Project Code	Originator Code	Checked
BCIDC	ARP	GE
	OMS Code	Approved
	268401-00	BD

Drawing Title	Sheet Number	Status	Rev
BLANCHARDSTOWN TO CITY CENTRE CORE BUS CORRIDOR SCHEME SITE LOCATION MAP	01 of 01	A	M01

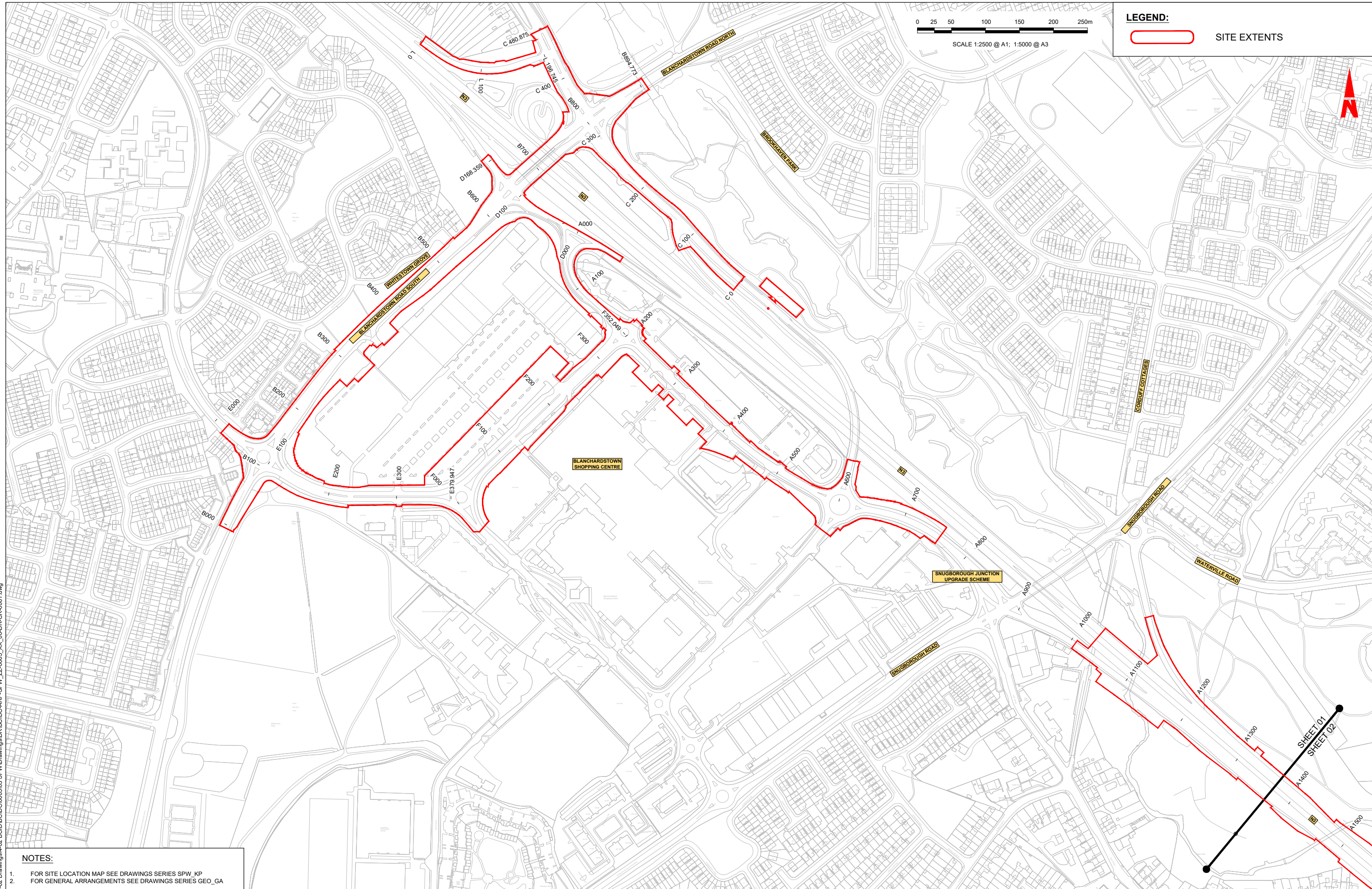
Drawing File Name	Sheet Number	Status	Rev
BCIDC-ARP-SPW_KP-0005_XX_00-DR-CR-0001	01 of 01	A	M01

DO NOT SCALE USE FIGURED DIMENSIONS ONLY



**LEGEND:**

SITE EXTENTS



- NOTES:**
- FOR SITE LOCATION MAP SEE DRAWINGS SERIES SPW\_KP
  - FOR GENERAL ARRANGEMENTS SEE DRAWINGS SERIES GEO\_GA

C:\26800\0026840\1-00\4\_inform\4-02 Drawings\4-02 BCID\BCIDC\000503 SPW\Drawings\DR\BCIDC-ARP-SPW\_ZZ-0005\_XX\_00-DR-CR-0001.dwg

**Disclaimer:**

a. © National Transport Authority (NTA) 2022. This drawing is confidential and the copyright in it is owned by NTA. This drawing must not be either loaned, copied or otherwise reproduced in whole or in part or used for any purpose without the prior permission of NTA.

b. This drawing is to be used for the design element identified in the titlebox. Other information shown is to be considered indicative only. The drawing is to be read in conjunction with all other relevant design drawings.

c. O.S. data used for plans are printed under © Ordnance Survey Ireland Government of Ireland. All rights reserved. Licence Number 2022/OSI\_NMA\_180 National Transport Authority. All elevations are in metres and relate to OSI Geoid Model (OSGM15) Mean Head. All Co-ordinates are in Irish Transverse Mercator Grid (ITM) as defined by OSI active local GPS station.

d. Information concerning the position of apparatus shown on this drawing is based on drawings supplied by the utility owners and/or the utility works contractor, whilst every care has been taken in the preparation of this drawing, positions should be taken as approximate and are intended for general guidance only and no representation is made by the NTA as to the accuracy, completeness, sufficiency or otherwise of this drawing and the position of the apparatus. The information contained herein does not purport to be comprehensive or final as the apparatus is subject to being altered and/or superceded. Recipients should not rely on this information. Any liabilities are hereby expressly disclaimed.

e. The information contained herein has been provided by the NTA but does not purport to be comprehensive or final. Recipients should not rely on the information. Neither the NTA nor any of its directors, officers, employees, agents, stakeholders or advisers make any representation or warranty as to, or accept any liability or responsibility in relation to, the adequacy, accuracy, reasonableness or completeness of the information provided as part of this document or any matter on which the information is based (including but not limited to loss or damage arising as a result of reliance by recipients on the information or any part of it). Any liabilities are hereby expressly disclaimed.



Rev	Date	Drn	Chk'd	App'd	Description
M01	04/04/2022	BM	GE	BD	ISSUE FOR PHASE 4: PLANNING

Client: **NTA**  
Udarás Náisiúnta Iompair  
National Transport Authority

Engineering Designer: **ARUP**

Date: 04/04/2022 | Scale: 1:2,500 @ A1; 1:5,000 @ A3

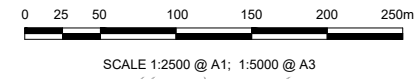
Project Code: BCIDC | Originator Code: ARP

Drawn: BM | Checked: GE | Approved: BD

OMS Code: 268401-00

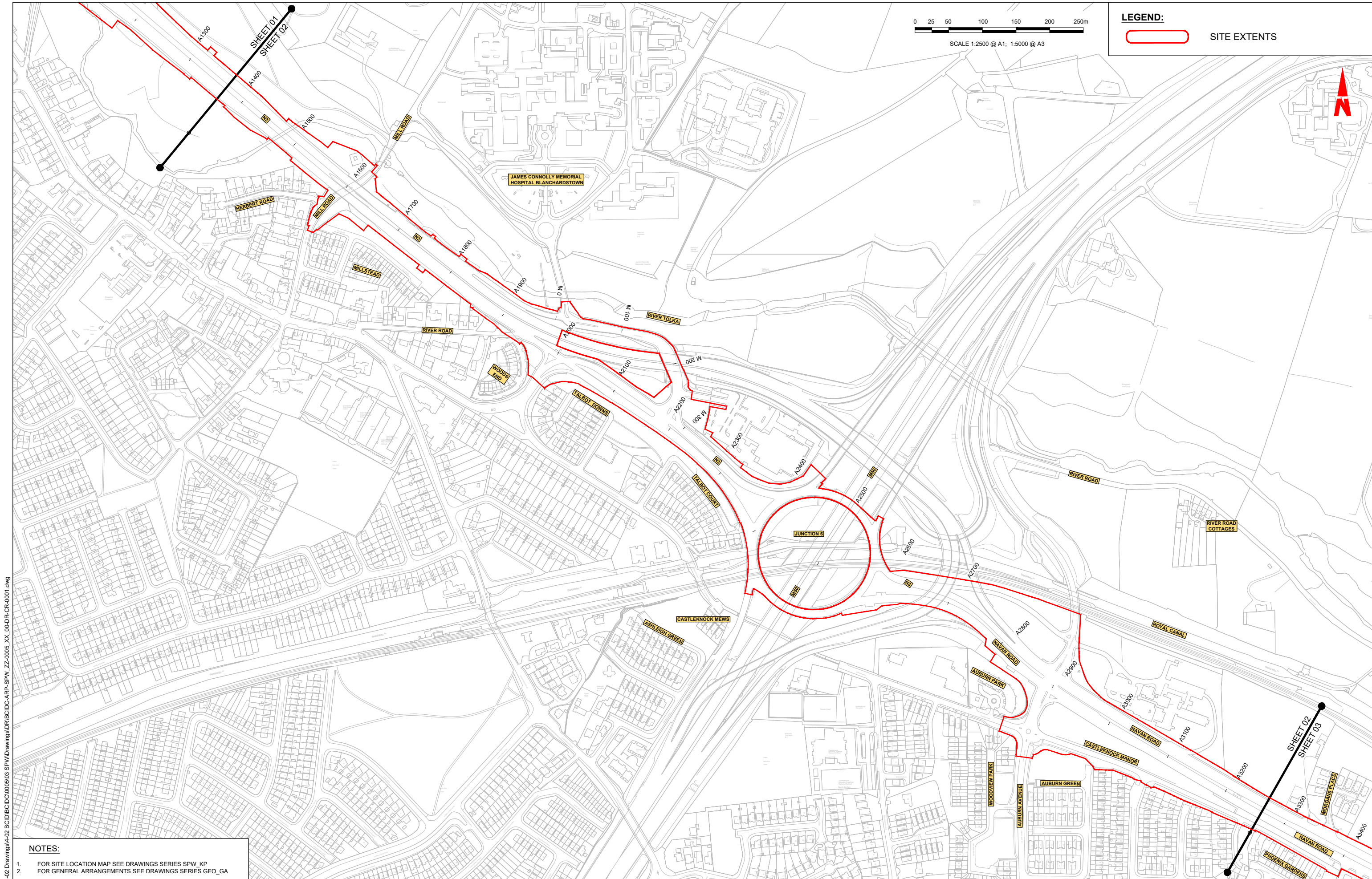
Programme Title: <b>BUSCONNECTS DUBLIN</b>			
CORE BUS CORRIDORS INFRASTRUCTURE WORKS			
Drawing Title: BLANCHARDSTOWN TO CITY CENTRE CORE BUS CORRIDOR SCHEME			
SITE LOCATION PLAN			
Drawing File Name: BCIDC-ARP-SPW_ZZ-0005_XX_00-DR-CR-0001	Sheet Number: 01 of 06	Status: A	Rev: M01

DO NOT SCALE USE FIGURED DIMENSIONS ONLY



**LEGEND:**

SITE EXTENTS



C:\26800\001\26840\1-00\4\_informa\4-02 Drawings\4-02 BCID\BCIDC\00503 SPW\Drawings\DR\BCIDC-ARP-SPW\_ZZ-0005\_XX\_00-DR-CR-0001.dwg

- NOTES:**
- FOR SITE LOCATION MAP SEE DRAWINGS SERIES SPW\_KP
  - FOR GENERAL ARRANGEMENTS SEE DRAWINGS SERIES GEO\_GA

Disclaimer:

a. © National Transport Authority (NTA) 2022. This drawing is confidential and the copyright in it is owned by NTA. This drawing must not be either loaned, copied or otherwise reproduced in whole or in part or used for any purpose without the prior permission of NTA.

b. This drawing is to be used for the design element identified in the titlebox. Other information shown is to be considered indicative only. The drawing is to be read in conjunction with all other relevant design drawings.

c. O.S. data used for plans are printed under © Ordnance Survey Ireland Government of Ireland. All rights reserved. Licence Number 2022/OSI\_NMA\_180 National Transport Authority. All elevations are in metres and relate to OSI Geoid Model (OSGM15) Mean Head. All Co-ordinates are in Irish Transverse Mercator Grid (ITM) as defined by OSI active local GIS station.

d. Information concerning the position of apparatus shown on this drawing is based on drawings supplied by the utility owners and/or the utility works contractor, whilst every care has been taken in the preparation of this drawing, positions should be taken as approximate and are intended for general guidance only and no representation is made by the NTA as to the accuracy, completeness, sufficiency or otherwise of this drawing and the position of the apparatus. The information contained herein does not purport to be comprehensive or final as the apparatus is subject to being altered and/or superseded. Recipients should not rely on this information. Any liabilities are hereby expressly disclaimed.

e. The information contained herein has been provided by the NTA but does not purport to be comprehensive or final. Recipients should not rely on the information. Neither the NTA nor any of its directors, officers, employees, agents, stakeholders or advisers make any representation or warranty as to, or accept any liability or responsibility in relation to, the adequacy, accuracy, reasonableness or completeness of the information provided as part of this document or any matter on which the information is based (including but not limited to loss or damage arising as a result of reliance by recipients on the information or any part of it). Any liabilities are hereby expressly disclaimed.



Rev	Date	Drn	Chk'd	App'd	Description
M01	04/04/2022	BM	GE	BD	ISSUE FOR PHASE 4: PLANNING

Client: **NTA**  
Udarás Náisiúnta Iompair  
National Transport Authority

Engineering Designer: **ARUP**

Date: 04/04/2022 Scale: 1:2,500 @ A1  
1:5,000 @ A3

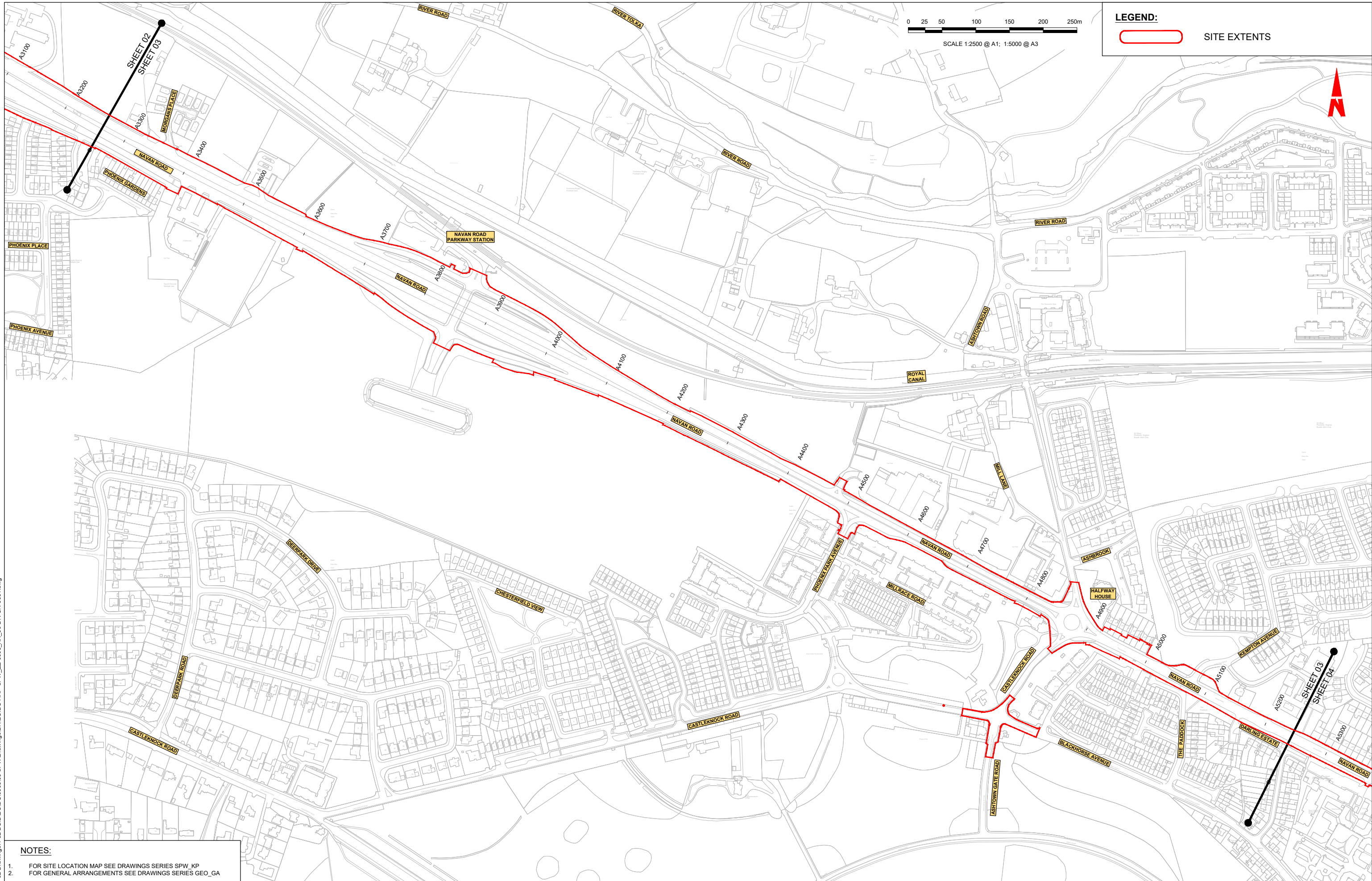
Project Code: BCIDC Originator Code: ARP

Drawn: BM Checked: GE Approved: BD

QMS Code: 268401-00

Programme Title: <b>BUSCONNECTS DUBLIN CORE BUS CORRIDORS INFRASTRUCTURE WORKS</b>			
Drawing Title: <b>BLANCHARDSTOWN TO CITY CENTRE CORE BUS CORRIDOR SCHEME SITE LOCATION PLAN</b>			
Drawing File Name: BCIDC-ARP-SPW_ZZ-0005_XX_00-DR-CR-0002	Sheet Number: 02 of 06	Status: A	Rev: M01

DO NOT SCALE USE FIGURED DIMENSIONS ONLY



- NOTES:**
- FOR SITE LOCATION MAP SEE DRAWINGS SERIES SPW\_KP
  - FOR GENERAL ARRANGEMENTS SEE DRAWINGS SERIES GEO\_GA

**Disclaimer:**

a. © National Transport Authority (NTA) 2022. This drawing is confidential and the copyright in it is owned by NTA. This drawing must not be either loaned, copied or otherwise reproduced in whole or in part or used for any purpose without the prior permission of NTA.

b. This drawing is to be used for the design element identified in the titlebox. Other information shown is to be considered indicative only. The drawing is to be read in conjunction with all other relevant design drawings.

c. O.S. data used for plans are printed under © Ordnance Survey Ireland Government of Ireland. Licence Number 2022/OSI\_NMA\_180 National Transport Authority. All elevations are in metres and relate to OSI Geoid Model (OSGM15) Mean Head. All Co-ordinates are in Irish Transverse Mercator Grid (ITM) as defined by OSI active local GPS station.

d. Information concerning the position of apparatus shown on this drawing is based on drawings supplied by the utility owners and/or the utility works contractor, whilst every care has been taken in the preparation of this drawing, positions should be taken as approximate and are intended for general guidance only and no representation is made by the NTA as to the accuracy, completeness, sufficiency or otherwise of this drawing and the position of the apparatus. The information contained herein does not purport to be comprehensive or final as the apparatus is subject to being altered and/or superseded. Recipients should not rely on this information. Any liabilities are hereby expressly disclaimed.

e. The information contained herein has been provided by the NTA but does not purport to be comprehensive or final. Recipients should not rely on the information. Neither the NTA nor any of its directors, officers, employees, agents, stakeholders or advisers make any representation or warranty as to, or accept any liability or responsibility in relation to, the adequacy, accuracy, reasonableness or completeness of the information provided as part of this document or any matter on which the information is based (including but not limited to loss or damage arising as a result of reliance by recipients on the information or any part of it). Any liabilities are hereby expressly disclaimed.



Rev	Date	Drn	Chk'd	App'd	Description
M01	04/04/2022	BM	GE	BD	ISSUE FOR PHASE 4: PLANNING

Client: **NTA**  
Udarás Náisiúnta Iompair  
National Transport Authority

Engineering Designer: **ARUP**

Date: 04/04/2022 | Scale: 1:2,500 @ A1, 1:5,000 @ A3

Project Code: BCIDC | Originator Code: ARP

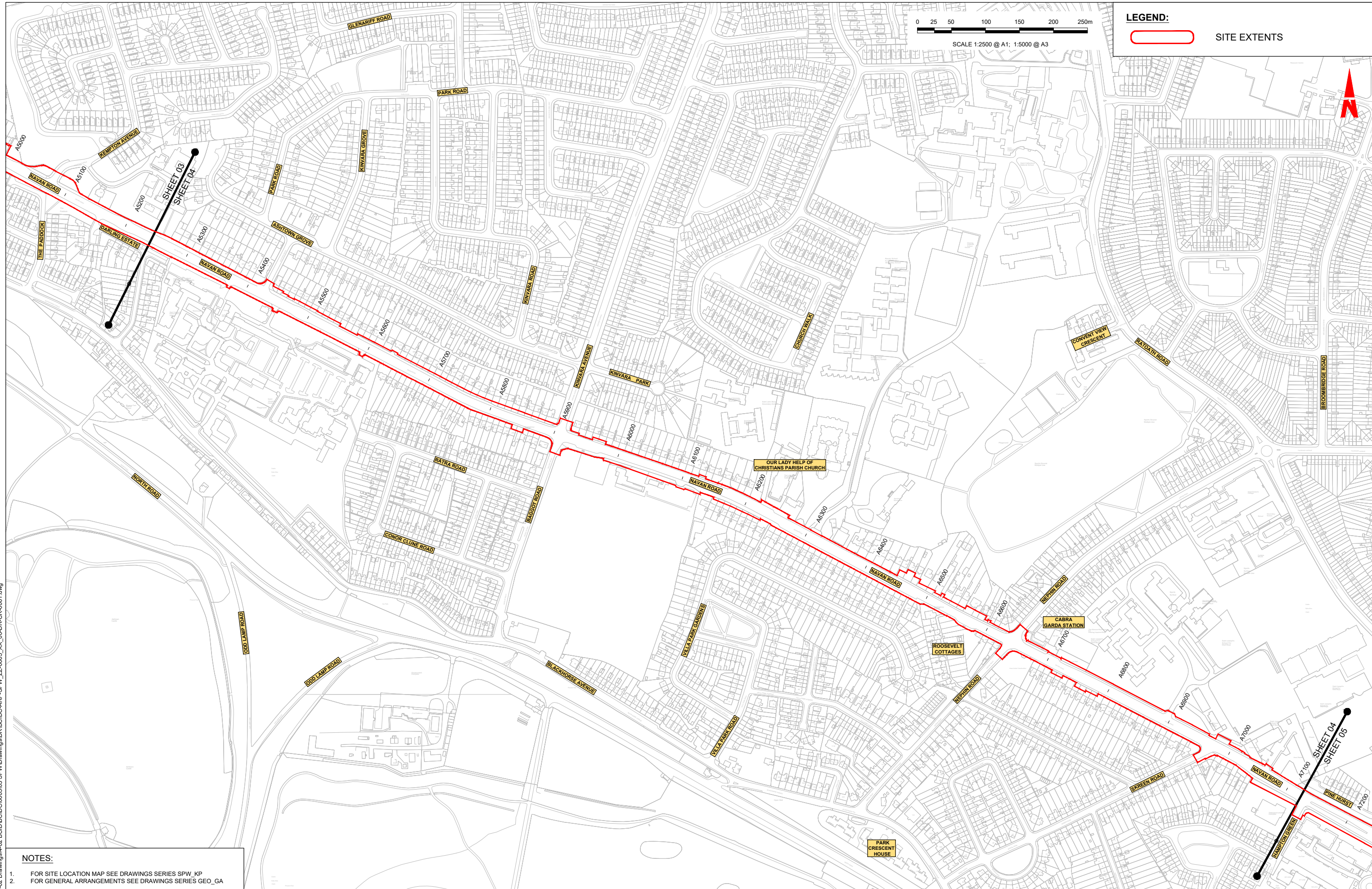
Drawn: BM | Checked: GE | Approved: BD

QMS Code: 268401-00

Programme Title: <b>BUSCONNECTS DUBLIN CORE BUS CORRIDORS INFRASTRUCTURE WORKS</b>			
Drawing Title: <b>BLANCHARDSTOWN TO CITY CENTRE CORE BUS CORRIDOR SCHEME SITE LOCATION PLAN</b>			
Drawing File Name: BCIDC-ARP-SPW_ZZ-0005_XX_00-DR-CR-0003	Sheet Number: 03 of 06	Status: A	Rev: M01

DO NOT SCALE USE FIGURED DIMENSIONS ONLY

C:\26800\00268401-00\4\_inform\4-02\_Drawing\4-02\_BCIDC\BCIDC000503\_SPW\Drawings\DR\BCIDC-ARP-SPW\_ZZ-0005\_XX\_00-DR-CR-0001.dwg



0 25 50 100 150 200 250m  
SCALE 1:2500 @ A1; 1:5000 @ A3

LEGEND:  
SITE EXTENTS

- NOTES:**
- FOR SITE LOCATION MAP SEE DRAWINGS SERIES SPW\_KP
  - FOR GENERAL ARRANGEMENTS SEE DRAWINGS SERIES GEO\_GA

**Disclaimer:**  
a. © National Transport Authority (NTA) 2022. This drawing is confidential and the copyright in it is owned by NTA. This drawing must not be either loaned, copied or otherwise reproduced in whole or in part or used for any purpose without the prior permission of NTA.  
b. This drawing is to be used for the design element identified in the titlebox. Other information shown is to be considered indicative only. The drawing is to be read in conjunction with all other relevant design drawings.  
c. O.S. data used for plans are printed under © Ordnance Survey Ireland Government of Ireland. All rights reserved. Licence Number 2022/OSI\_NMA\_180 National Transport Authority. All elevations are in metres and relate to OSI Geoid Model (OSGM15) Mean Head. All Co-ordinates are in Irish Transverse Mercator Grid (ITM) as defined by OSI active local GPS station.  
d. Information concerning the position of apparatus shown on this drawing is based on drawings supplied by the utility owners and/or the utility works contractor, whilst every care has been taken in the preparation of this drawing, positions should be taken as approximate and are intended for general guidance only and no representation is made by the NTA as to the accuracy, completeness, sufficiency or otherwise of this drawing and the position of the apparatus. The information contained herein does not purport to be comprehensive or final as the apparatus is subject to being altered and/or superceded. Recipients should not rely on this information. Any liabilities are hereby expressly disclaimed.  
e. The information contained herein has been provided by the NTA but does not purport to be comprehensive or final. Recipients should not rely on the information. Neither the NTA nor any of its directors, officers, employees, agents, stakeholders or advisers make any representation or warranty as to, or accept any liability or responsibility in relation to, the adequacy, accuracy, reasonableness or completeness of the information provided as part of this document or any matter on which the information is based (including but not limited to loss or damage arising as a result of reliance by recipients on the information or any part of it). Any liabilities are hereby expressly disclaimed.



Rev	Date	Drn	Chk'd	App'd	Description
M01	04/04/2022	BM	GE	BD	ISSUE FOR PHASE 4: PLANNING

Client: **NTA**  
Udarás Náisiúnta Iompair  
National Transport Authority

Engineering Designer: **ARUP**

Date: 04/04/2022  
Scale: 1:2,500 @ A1  
1:5,000 @ A3

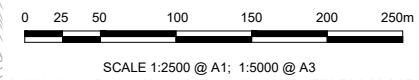
Drawn: BM  
Checked: GE  
Approved: BD

Project Code: BCIDC  
Originator Code: ARP  
QMS Code: 268401-00

Programme Title	<b>BUSCONNECTS DUBLIN CORE BUS CORRIDORS INFRASTRUCTURE WORKS</b>		
Drawing Title	BLANCHARDSTOWN TO CITY CENTRE CORE BUS CORRIDOR SCHEME SITE LOCATION PLAN		
Drawing File Name	Sheet Number	Status	Rev
BCIDC-ARP-SPW_ZZ-0005_XX_00-DR-CR-0004	04 of 06	A	M01

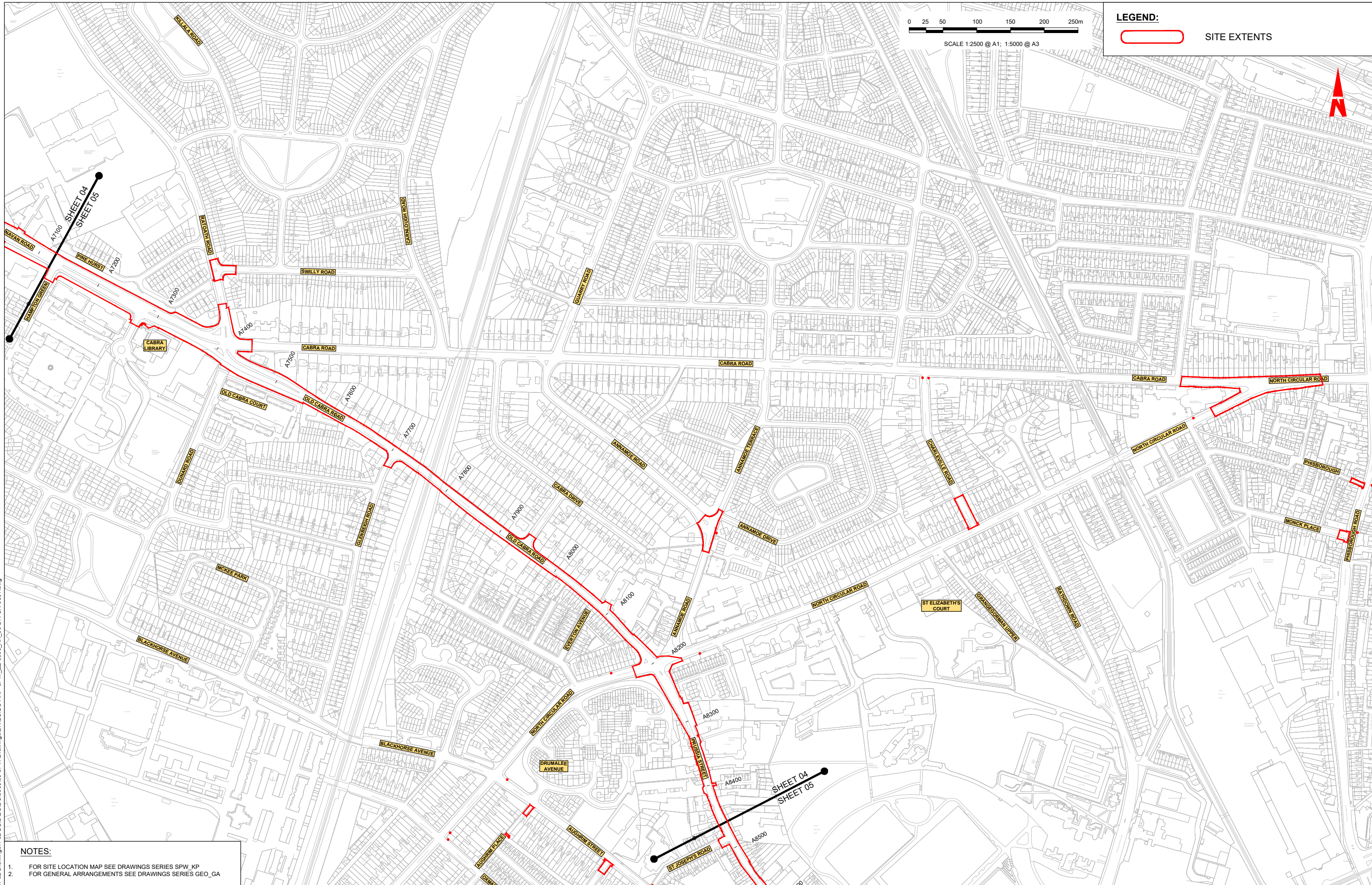
DO NOT SCALE USE FIGURED DIMENSIONS ONLY

C:\268001\268401-00\4\_ Internal\4-02 Drawings\4-02 BCIDC\BCIDC000503 SPW\Drawings\DR\BCIDC-ARP-SPW\_ZZ-0005\_XX\_00-DR-CR-0001.dwg



**LEGEND:**

SITE EXTENTS



- NOTES:**
- FOR SITE LOCATION MAP SEE DRAWINGS SERIES SPW\_KP
  - FOR GENERAL ARRANGEMENTS SEE DRAWINGS SERIES GEO\_GA

Disclaimer:

a. © National Transport Authority (NTA) 2022. This drawing is confidential and the copyright in it is owned by NTA. This drawing must not be either loaned, copied or otherwise reproduced in whole or in part or used for any purpose without the prior permission of NTA.

b. This drawing is to be used for the design element identified in the titleblock. Other information shown is to be considered indicative only. The drawing is to be read in conjunction with all other relevant design drawings.

c. O.S. data used for plans are printed under © Ordnance Survey Ireland Government of Ireland. All rights reserved. Licence Number 2022/OSI\_NMA\_180 National Transport Authority. All elevations are in metres and relate to OSI Geoid Model (OSGM15) Mean Head. All Co-ordinates are in Irish Transverse Mercator Grid (ITM) as defined by OSI active local GPS station.

d. Information concerning the position of apparatus shown on this drawing is based on drawings supplied by the utility owners and/or the utility works contractor, whilst every care has been taken in the preparation of this drawing, positions should be taken as approximate and are intended for general guidance only and no representation is made by the NTA as to the accuracy, completeness, sufficiency or otherwise of this drawing and the position of the apparatus. The information contained herein does not purport to be comprehensive or final as the apparatus is subject to being altered and/or superseded. Recipients should not rely on this information. Any liabilities are hereby expressly disclaimed.

e. The information contained herein has been provided by the NTA but does not purport to be comprehensive or final. Recipients should not rely on the information. Neither the NTA nor any of its directors, officers, employees, agents, stakeholders or advisers make any representation or warranty as to, or accept any liability or responsibility in relation to, the adequacy, accuracy, reasonableness or completeness of the information provided as part of this document or any matter on which the information is based (including but not limited to loss or damage arising as a result of reliance by recipients on the information or any part of it). Any liabilities are hereby expressly disclaimed.



Rev	Date	Drn	Chk'd	App'd	Description
M01	04/04/2022	BM	GE	BD	ISSUE FOR PHASE 4: PLANNING

Client: **NTA**  
Udarás Náisiúnta Iompair  
National Transport Authority

Engineering Designer: **ARUP**

Date: 04/04/2022 Scale: 1:2,500 @ A1  
1:5,000 @ A3

Project Code: BCIDC Originator Code: ARP

Drawn: BM Checked: GE Approved: BD

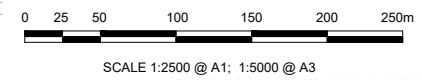
OMS Code: 268401-00

Programme Title	<b>BUSCONNECTS DUBLIN CORE BUS CORRIDORS INFRASTRUCTURE WORKS</b>		
Drawing Title	BLANCHARDSTOWN TO CITY CENTRE CORE BUS CORRIDOR SCHEME SITE LOCATION PLAN		
Drawing File Name	Sheet Number	Status	Rev
BCIDC-ARP-SPW_ZZ-0005_XX_00-DR-CR-0005	05 of 06	A	M01

DO NOT SCALE USE FIGURED DIMENSIONS ONLY

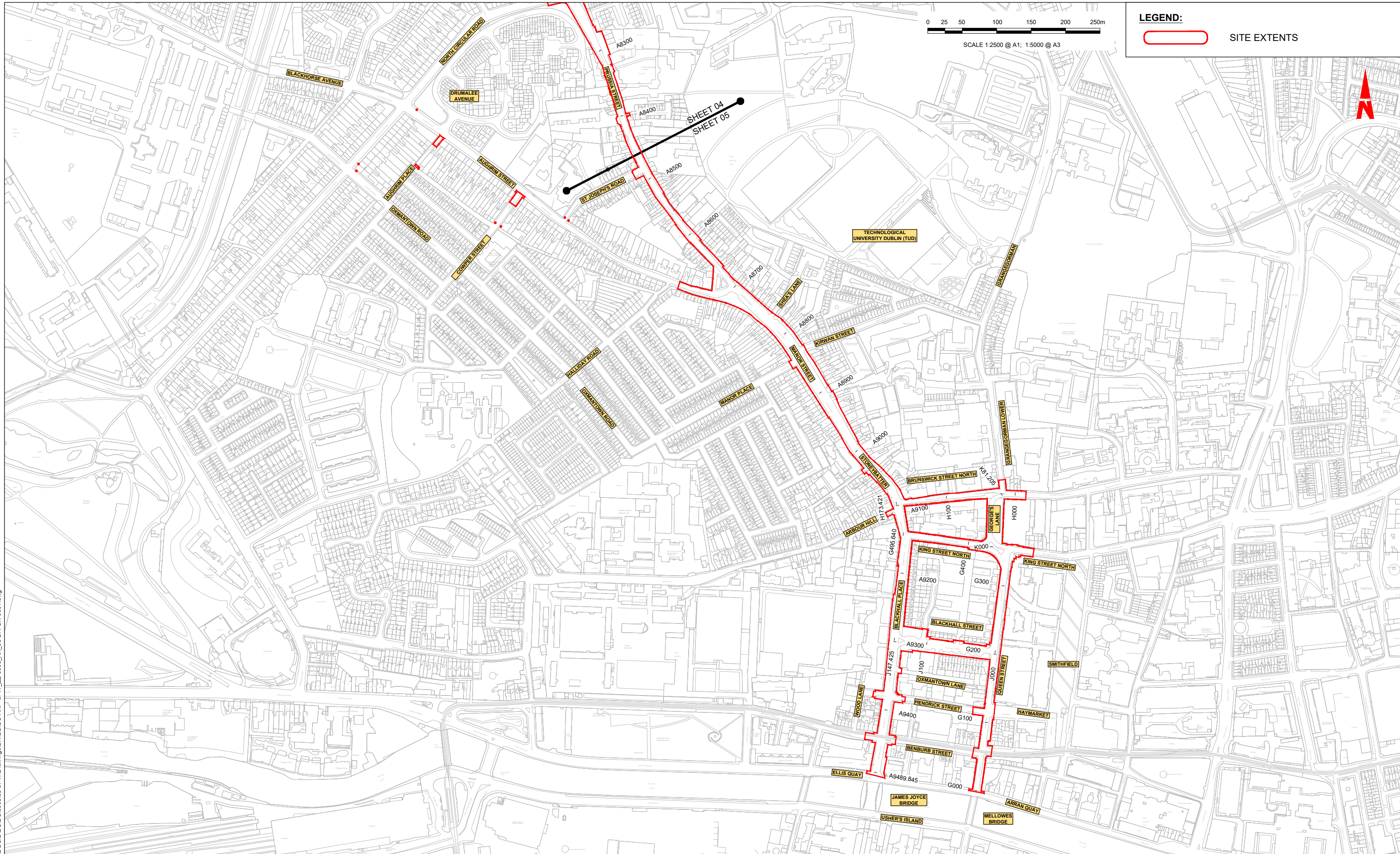
C:\268401\00\268401-00\4\_ Internal\4-02 Drawings\4-02 BCIDC\0005\03 SPW\Drawings\DR\BCIDC-ARP-SPW\_ZZ-0005\_XX\_00-DR-CR-0001.dwg





**LEGEND:**

SITE EXTENTS



- NOTES:**
- FOR SITE LOCATION MAP SEE DRAWINGS SERIES SPW\_KP
  - FOR GENERAL ARRANGEMENTS SEE DRAWINGS SERIES GEO\_GA

**Disclaimer:**

a. © National Transport Authority (NTA) 2022. This drawing is confidential and the copyright in it is owned by NTA. This drawing must not be either loaned, copied or otherwise reproduced in whole or in part or used for any purpose without the prior permission of NTA.

b. This drawing is to be used for the design element identified in the titlebox. Other information shown is to be considered indicative only. The drawing is to be read in conjunction with all other relevant design drawings.

c. O.S. data used for plans are printed under © Ordnance Survey Ireland Government of Ireland. All rights reserved. Licence Number 2022/OSI\_NMA\_180 National Transport Authority. All elevations are in metres and relate to OSI Geoid Model (OSGM15) Mean Head. All Co-ordinates are in Irish Transverse Mercator Grid (ITM) as defined by OSI active local GPS station.

d. Information concerning the position of apparatus shown on this drawing is based on drawings supplied by the utility owners and/or the utility works contractor, whilst every care has been taken in the preparation of this drawing, positions should be taken as approximate and are intended for general guidance only and no representation is made by the NTA as to the accuracy, completeness, sufficiency or otherwise of this drawing and the position of the apparatus. The information contained herein does not purport to be comprehensive or final as the apparatus is subject to being altered and/or superseded. Recipients should not rely on this information. Any liabilities are hereby expressly disclaimed.

e. The information contained herein has been provided by the NTA but does not purport to be comprehensive or final. Recipients should not rely on the information. Neither the NTA nor any of its directors, officers, employees, agents, stakeholders or advisers make any representation or warranty as to, or accept any liability or responsibility in relation to, the adequacy, accuracy, reasonableness or completeness of the information provided as part of this document or any matter on which the information is based (including but not limited to loss or damage arising as a result of reliance by recipients on the information or any part of it). Any liabilities are hereby expressly disclaimed.



Rev	Date	Drn	Chk'd	App'd	Description
M01	04/04/2022	BM	GE	BD	ISSUE FOR PHASE 4: PLANNING

Client: **NTA**  
Udarás Náisiúnta Iompair  
National Transport Authority

Engineering Designer: **ARUP**

Date: 04/04/2022 Scale: 1:2,500 @ A1; 1:5,000 @ A3

Project Code: BCIDC Originator Code: ARP

Drawn: BM Checked: GE Approved: BD

OMS Code: 268401-00

Programme Title	<b>BUSCONNECTS DUBLIN CORE BUS CORRIDORS INFRASTRUCTURE WORKS</b>		
Drawing Title	BLANCHARDSTOWN TO CITY CENTRE CORE BUS CORRIDOR SCHEME SITE LOCATION PLAN		
Drawing File Name	Sheet Number	Status	Rev
BCIDC-ARP-SPW_ZZ-0005_XX_00-DR-CR-0006	06 of 06	A	M01

DO NOT SCALE USE FIGURED DIMENSIONS ONLY

C:\268401\268401-00\4\_inform\4-02 Drawings\4-02 BCIDC\BCIDC000503 SPW\Drawings\DR\BCIDC-ARP-SPW\_ZZ-0005\_XX\_00-DR-CR-0001.dwg